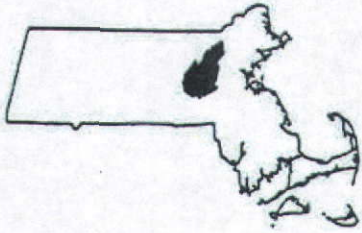


Exhibit 1



SuAsCo Watershed

Massachusetts

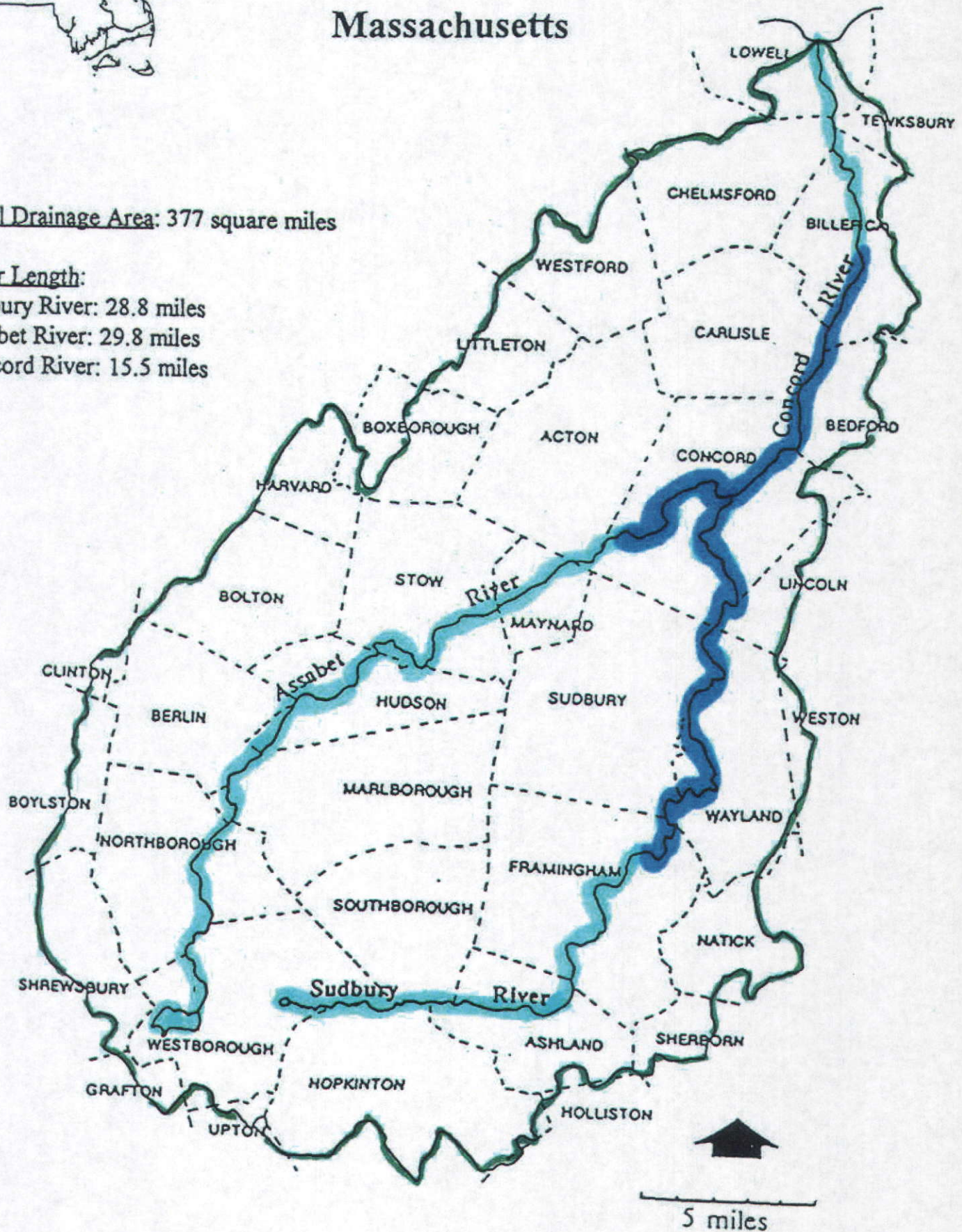
Total Drainage Area: 377 square miles

River Length:

Sudbury River: 28.8 miles

Assabet River: 29.8 miles

Concord River: 15.5 miles



Federal Property along Sudbury and Concord Rivers

MIMA – Minute Man Natl. Hist. Park

GMNWR – Great Meadows Natl Wildlife Refuge

CU – Concord Unit

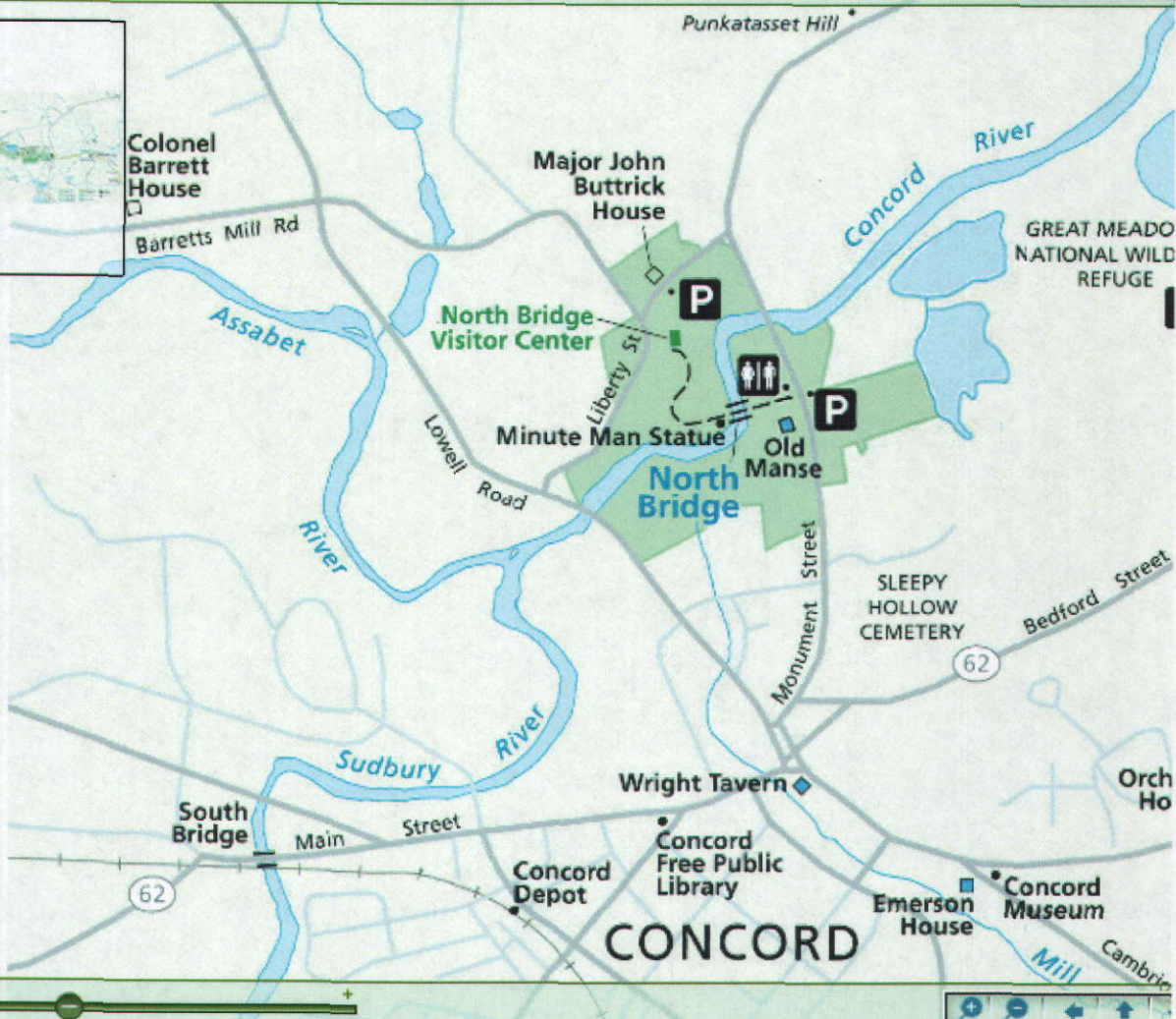
SU – Sudbury Unit



Minute Man National Historical Park Map

print map

cl



Park Directions Page